

Hampshire Water Transfer and Water Recycling Project Environmental Statement – Figure 18.2 Heavy Goods Vehicle access routes

VOLUME NUMBER: 6

PLANNING INSPECTORATE SCHEME NUMBER: WA010002

APPLICATION DOCUMENT REFERENCE: 6.3

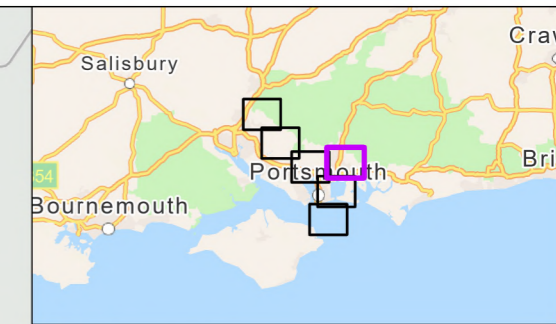
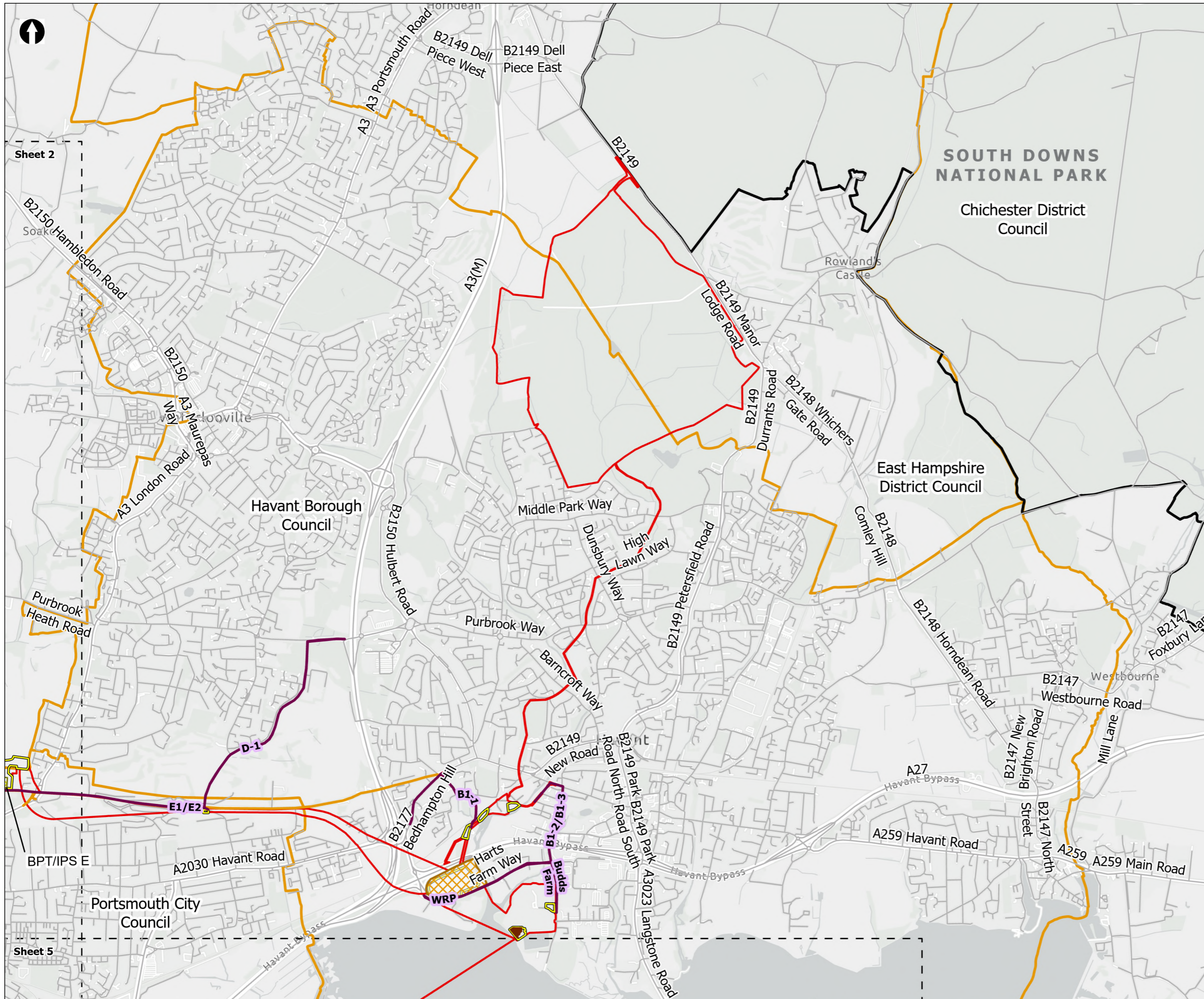
APFP REGULATION: 5(2)(a)

May 2026

Version 0



from
**Southern
Water** 



- Order Limits
 - Sheet Extent Boxes 1:30K
 - National Parks
 - Local planning authorities
 - Construction compounds
 - Water Recycling Plant Site
 - Limits of Deviation for Budds Farm Pumping Station
 - OS Open Roads
- Construction Traffic Routes**
- Access Route
 - Core HGV Route
- Above Ground Plant**
- Break Pressure Tank & Intermediate Pumping Station

Example Labels:
 Haul road compound reference - **E5**
 Core route compound reference - **L1**

Coordinate system: British National Grid; Datum: OSGB 1936
 Data sources: © Crown copyright and database rights 2026 Ordnance Survey 0100031673. Sources: Esri, TomTom, Garmin, FAO, NOAA, USGS, © OpenStreetMap contributors, and the GIS User Community

PROJECT TITLE
 Hampshire Water Transfer and Water Recycling Project




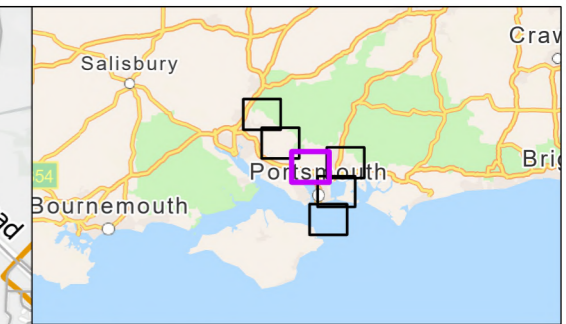
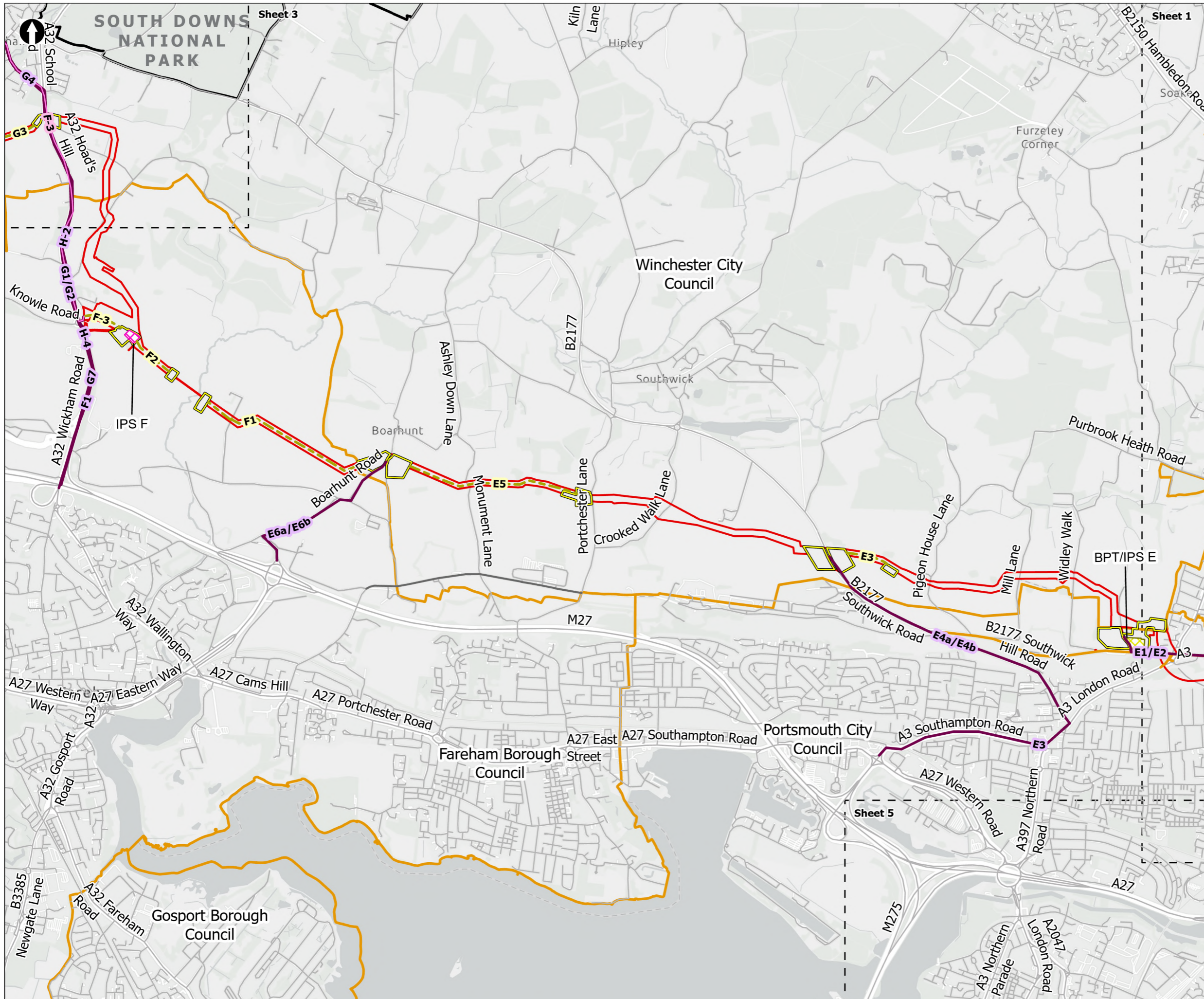
Figure 18.2
 HGV access routes
 Sheet 1 of 6

Drawn DL	GIS Checked MW	Checked MP	Approved AK
Scale at A3 1:30,000	Status Final	Revision 05	Security STD

Drawing Number
PC5223-RHD-ES-ZZ-D-Z-0018

© Southern Water 2026
 This document is issued for the party which commissioned it and for specific purposes connected with the captioned project only. It should not be relied upon by any other party or used for any other purpose. We accept no responsibility for the consequences of this document being relied upon by any other party, or being used for any other purpose, or containing any error or omission which is due to an error or omission in data supplied to us by other parties.





- Order Limits
 - Sheet Extent Boxes 1:30K
 - National Parks
 - Local planning authorities
 - Construction compounds
 - OS Open Roads
- Construction Traffic Routes**
- Access Route
 - Core HGV Route
 - Temporary Construction Haul Road
 - Alternative HGV Route
- Above Ground Plant**
- Break Pressure Tank & Intermediate Pumping Station
 - Intermediate Pumping Station

Example Labels:
 Haul road compound reference - E5
 Core route compound reference - L1

Coordinate system: British National Grid; Datum: OSGB 1936
 Data sources: © Crown copyright and database rights 2026 Ordnance Survey 0100031673. Sources: Esri, TomTom, Garmin, FAO, NOAA, USGS, © OpenStreetMap contributors, and the GIS User Community

PROJECT TITLE
 Hampshire Water Transfer and Water Recycling Project




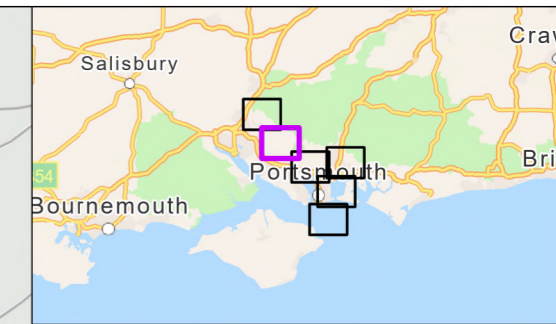
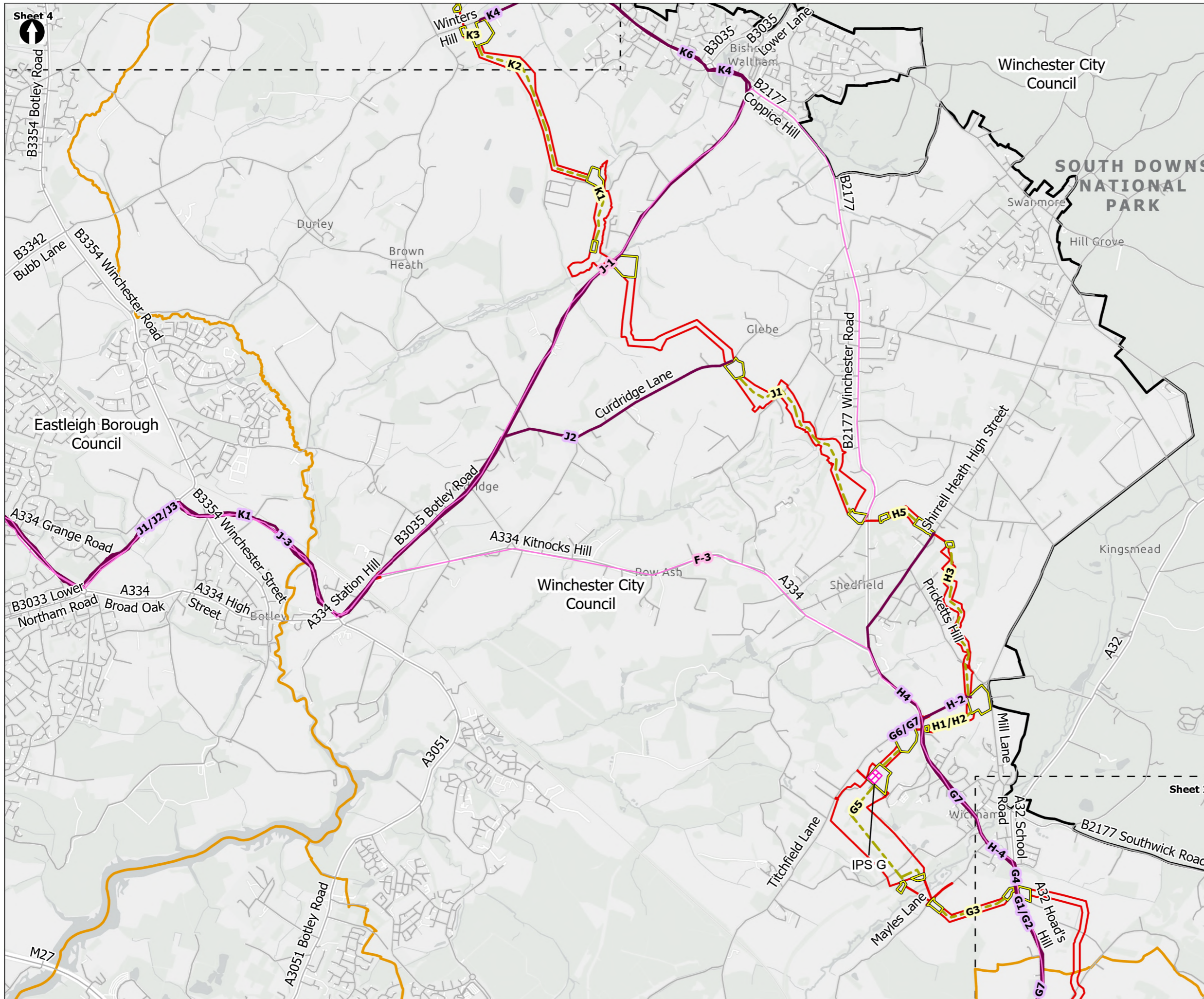
Figure 18.2
 HGV access routes
 Sheet 2 of 6

Drawn DL	GIS Checked MW	Checked MP	Approved AK
Scale at A3 1:30,000	Status Final	Revision 05	Security STD

Drawing Number
 PC5223-RHD-ES-ZZ-D-Z-0018

© Southern Water 2026
 This document is issued for the party which commissioned it and for specific purposes connected with the captioned project only. It should not be relied upon by any other party or used for any other purpose. We accept no responsibility for the consequences of this document being relied upon by any other party, or being used for any other purpose, or containing any error or omission which is due to an error or omission in data supplied to us by other parties.





- Order Limits
- Sheet Extent Boxes 1:30K
- National Parks
- Local planning authorities
- Construction compounds
- OS Open Roads
- Construction Traffic Routes**
- Access Route**
- Core HGV Route
- Temporary Construction Haul Road
- Alternative HGV Route
- Above Ground Plant**
- Intermediate Pumping Station

Example Labels:
 Haul road compound reference - **E5**
 Core route compound reference - **L1**

Coordinate system: British National Grid; Datum: OSGB 1936
 Data sources: © Crown copyright and database rights 2026 Ordnance Survey 0100031673. Sources: Esri, TomTom, Garmin, FAO, NOAA, USGS, © OpenStreetMap contributors, and the GIS User Community

PROJECT TITLE
 Hampshire Water Transfer and Water Recycling Project




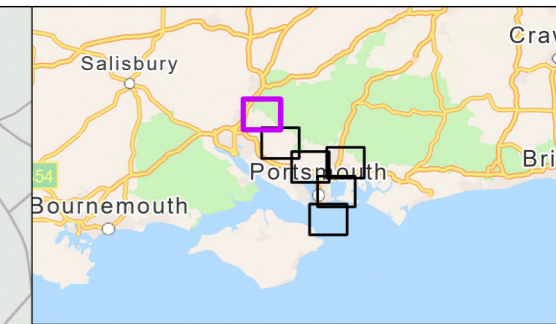
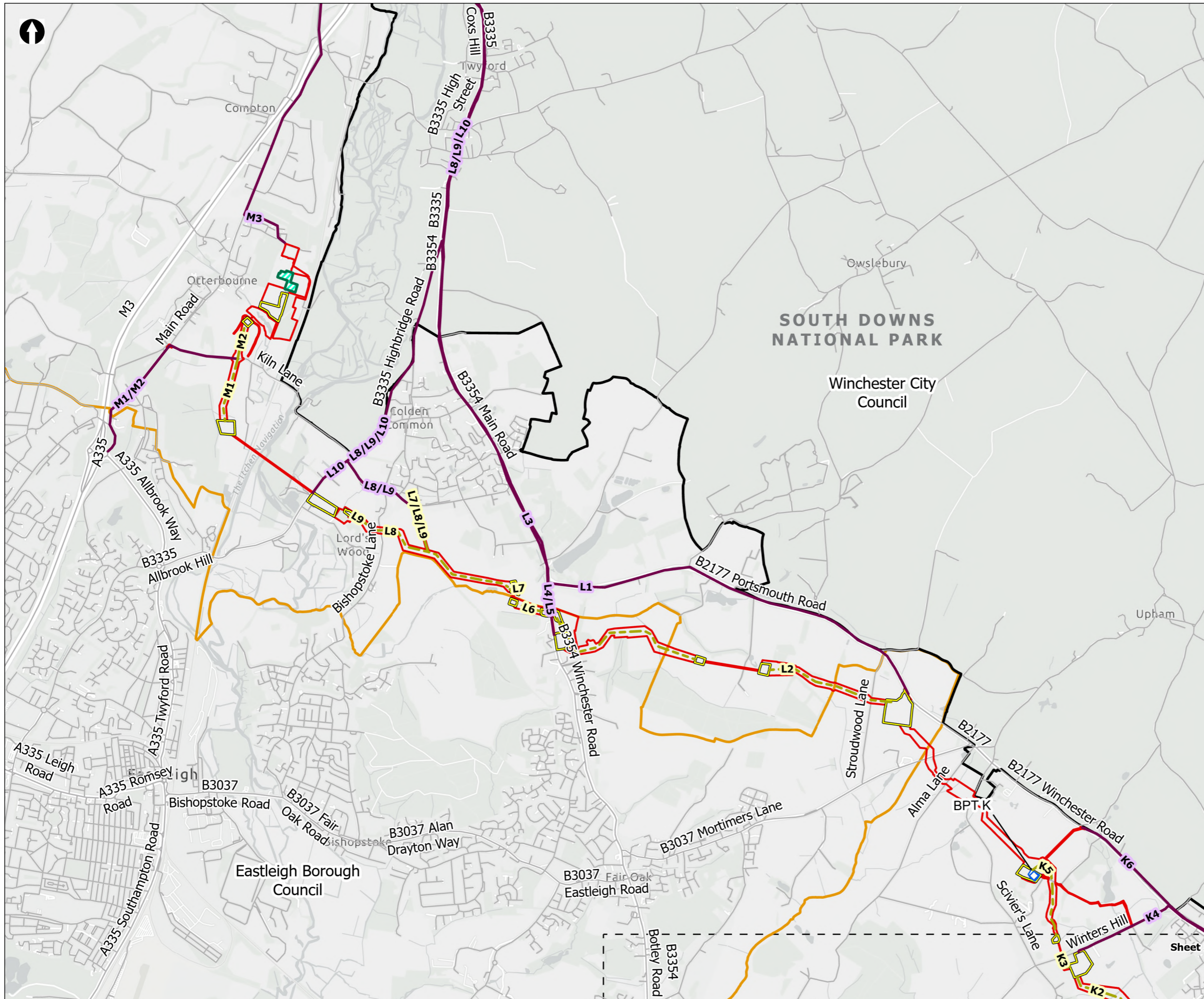
Figure 18.2
 HGV access routes
 Sheet 3 of 6

Drawn DL	GIS Checked MW	Checked MP	Approved AK
Scale at A3 1:30,000	Status Final	Revision 05	Security STD

Drawing Number
PC5223-RHD-ES-ZZ-D-Z-0018

© Southern Water 2026
 This document is issued for the party which commissioned it and for specific purposes connected with the captioned project only. It should not be relied upon by any other party or used for any other purpose. We accept no responsibility for the consequences of this document being relied upon by any other party, or being used for any other purpose, or containing any error or omission which is due to an error or omission in data supplied to us by other parties.





Order Limits

Sheet Extent Boxes 1:30K

National Parks

Local planning authorities

Construction compounds

Limits of Deviation for Otterbourne INNS Treatment Plant

OS Open Roads

Construction Traffic Routes

Access Route

- Core HGV Route
- Temporary Construction Haul Road

Above Ground Plant

- Break Pressure Tank

Example Labels:
 Haul road compound reference - E5
 Core route compound reference - L1

Coordinate system: British National Grid; Datum: OSGB 1936
 Data sources: © Crown copyright and database rights 2026 Ordnance Survey 0100031673. Sources: Esri, TomTom, Garmin, FAO, NOAA, USGS, © OpenStreetMap contributors, and the GIS User Community

PROJECT TITLE
 Hampshire Water Transfer and Water Recycling Project




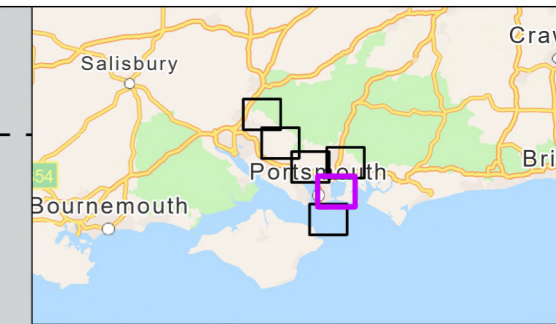
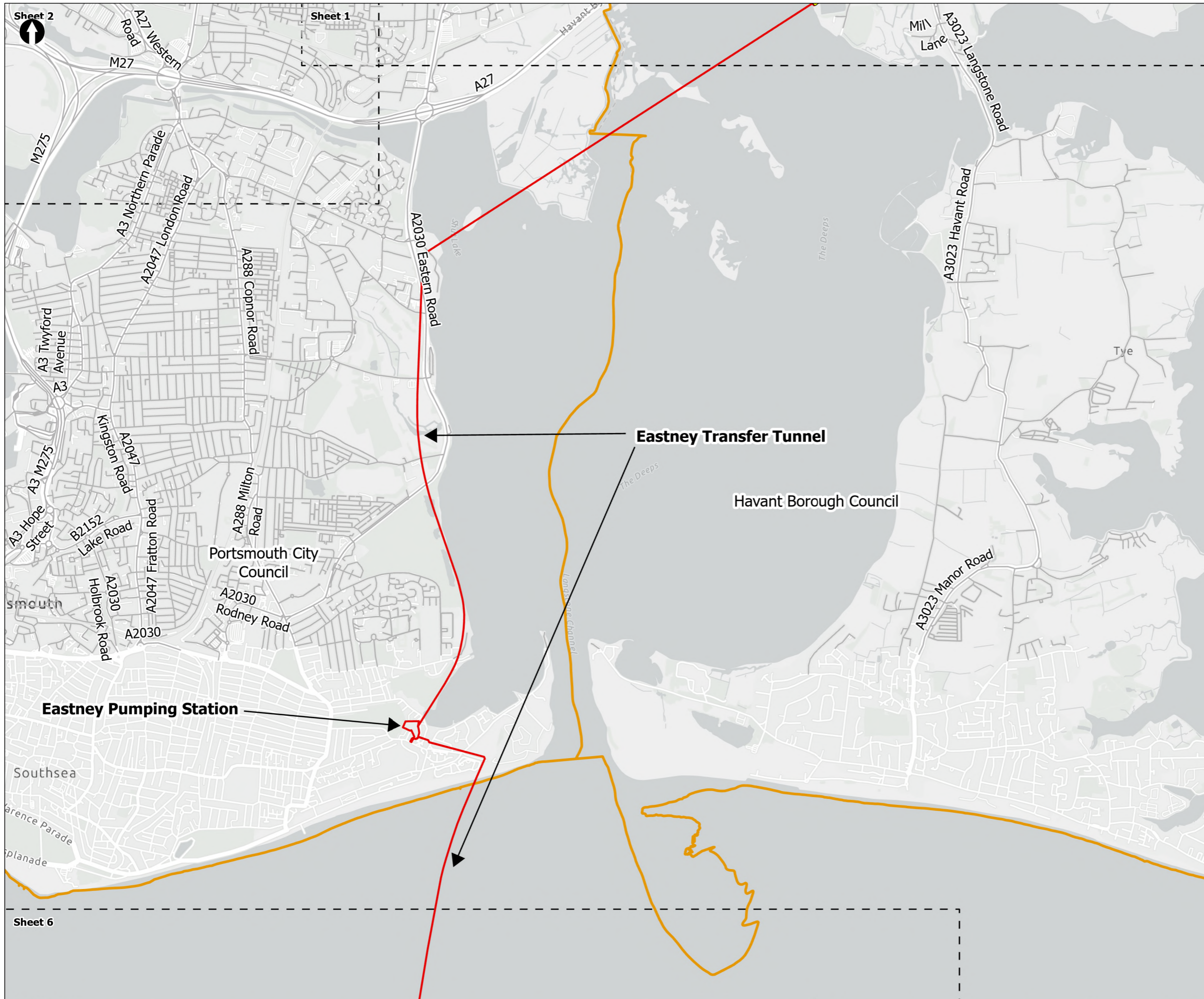
Figure 18.2
 HGV access routes
 Sheet 4 of 6

Drawn DL	GIS Checked MW	Checked MP	Approved AK
Scale at A3 1:30,000	Status Final	Revision 05	Security STD

Drawing Number
 PC5223-RHD-ES-ZZ-D-Z-0018

© Southern Water 2026
 This document is issued for the party which commissioned it and for specific purposes connected with the captioned project only. It should not be relied upon by any other party or used for any other purpose. We accept no responsibility for the consequences of this document being relied upon by any other party, or being used for any other purpose, or containing any error or omission which is due to an error or omission in data supplied to us by other parties.





- Order Limits
- Sheet Extent Boxes 1:30K
- Local planning authorities
- Construction compounds
- Limits of Deviation for Budds Farm Pumping Station
- OS Open Roads

Example Labels:
 Haul road compound reference - **E5**
 Core route compound reference - **L1**

Coordinate system: British National Grid; Datum: OSGB 1936
 Data sources: © Crown copyright and database rights 2026 Ordnance Survey 0100031673. Sources: Esri, TomTom, Garmin, FAO, NOAA, USGS, © OpenStreetMap contributors, and the GIS User Community


PROJECT TITLE
 Hampshire Water Transfer and Water Recycling Project



Figure 18.2
 HGV access routes
 Sheet 5 of 6

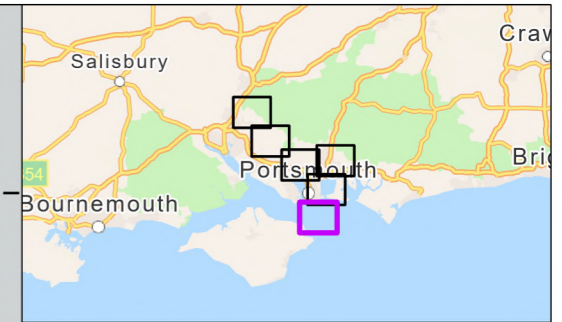
Drawn DL	GIS Checked MW	Checked MP	Approved AK
Scale at A3 1:30,000	Status Final	Revision 05	Security STD

Drawing Number
PC5223-RHD-ES-ZZ-D-Z-0018





Sheet 5



- Order Limits
- Sheet Extent Boxes 1:30K
- Local planning authorities

Eastney Transfer Tunnel

Eastney Long Sea Outfall

Example Labels:

Haul road compound reference - **E5**

Core route compound reference - **L1**

Coordinate system: British National Grid; Datum: OSGB 1936
Data sources: © Crown copyright and database rights 2026 Ordnance Survey 0100031673. Sources: Esri, TomTom, Garmin, FAO, NOAA, USGS, © OpenStreetMap contributors, and the GIS User Community

PROJECT TITLE

Hampshire Water Transfer and Water Recycling Project



Figure 18.2
HGV access routes
Sheet 6 of 6

Drawn DL	GIS Checked MW	Checked MP	Approved AK
Scale at A3 1:30,000	Status Final	Revision 05	Security STD

Drawing Number

PC5223-RHD-ES-ZZ-D-Z-0018

